

The Johnsons serving in Oaxaca, Mexico

Jesus is
worth it





The Johnson Family













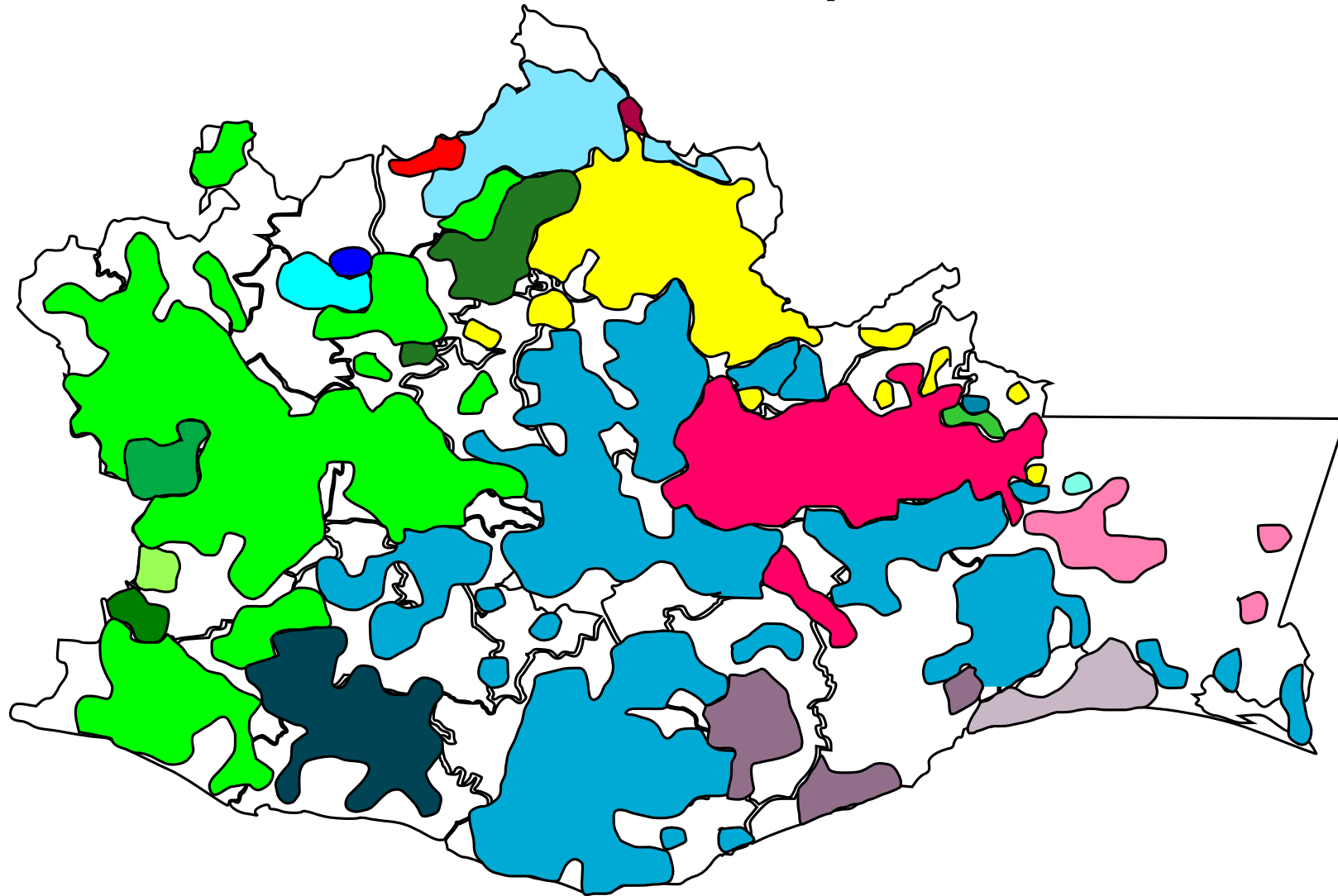


 *Nahuatl*  *Cuicatec*  *Mazatec*  *Poploca*  *Chinantec*

 *Ixcatec*
 *Chocho*
 *Triqui*
 *Tacuate*
 *Amuzgo*


Mixe 
Zoque 

Mixtec  *Chatino*  *Zapotec*  *Chontal*  *Huave* 



Village M









































Village Y and Village C






City Church, Cristo El Camino











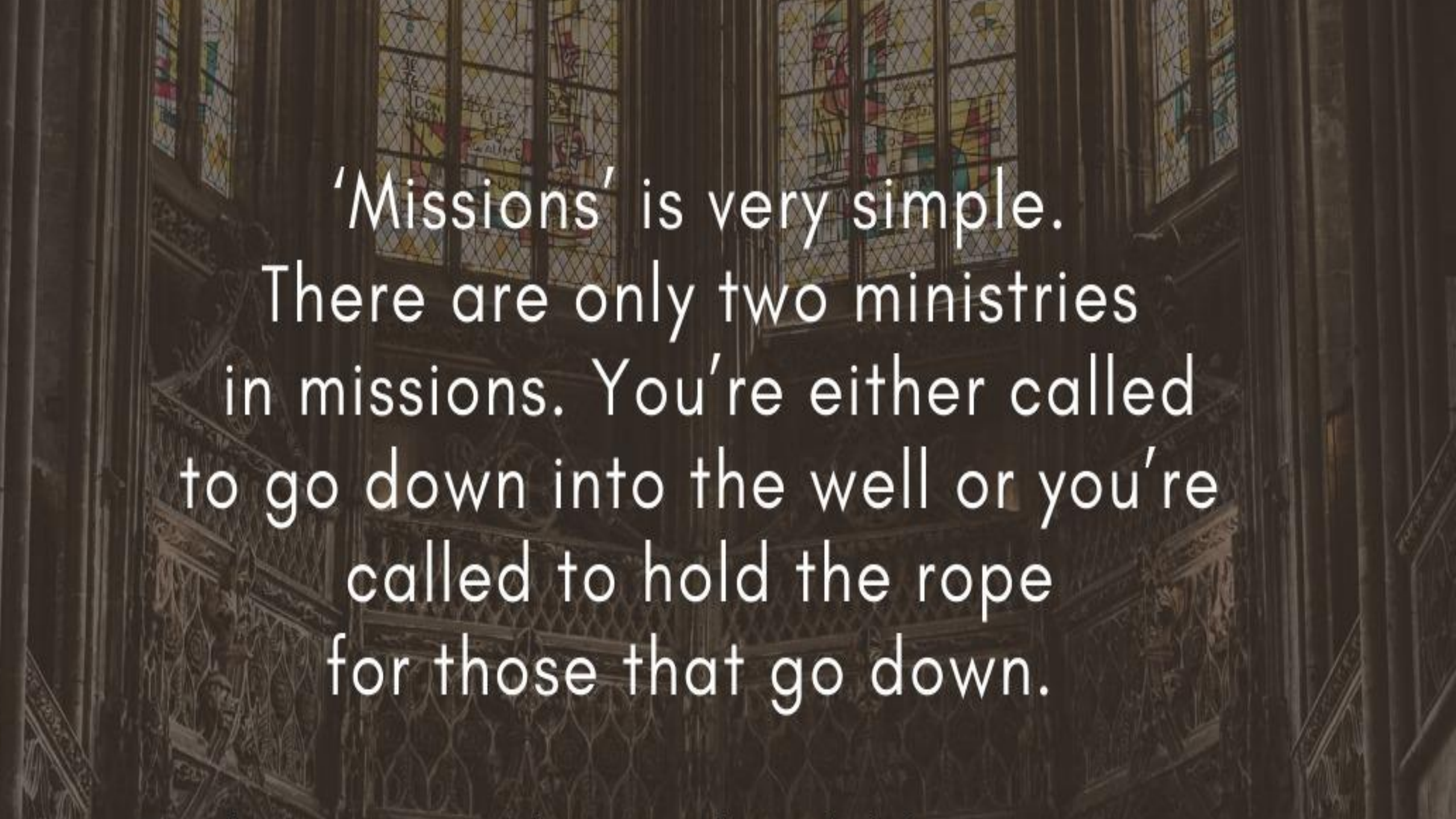


A world map is depicted on a piece of aged, textured paper. The map uses a dark brown color for the landmasses and a lighter, yellowish-tan color for the oceans. The paper has a visible crease and some minor staining, giving it an antique appearance. The text 'GLOBAL MISSIONS' is printed in a bold, white, sans-serif font across the bottom of the image, partially overlapping the map.

GLOBAL MISSIONS

This is
your
work too



The background image is a dark, moody photograph of a church interior. It features large, multi-paned stained glass windows with colorful, abstract designs. Below the windows, there are intricate, light-colored carvings or tracery that form a complex, repeating pattern. The overall lighting is dim, creating a sense of depth and solemnity.

'Missions' is very simple.
There are only two ministries
in missions. You're either called
to go down into the well or you're
called to hold the rope
for those that go down.



*Gospel
partners*

Thank you for Holding the Rope!

Questions?

Prayer
Requests

